

METEOR 62/4 seismic lines and OBS/OBH stations

FORSCHUNGSSCHIFF / RESEARCH VESSEL METEOR : ÄQUATORIAL- UND SÜD-ATLANTIK /
EQUATORIAL AND SOUTH ATLANTIC ; REISE NR. 62 / CRUISE NO. 62 ; 24.06.2004 – 30.12.2004

Markus Fink

Jörg Bialas

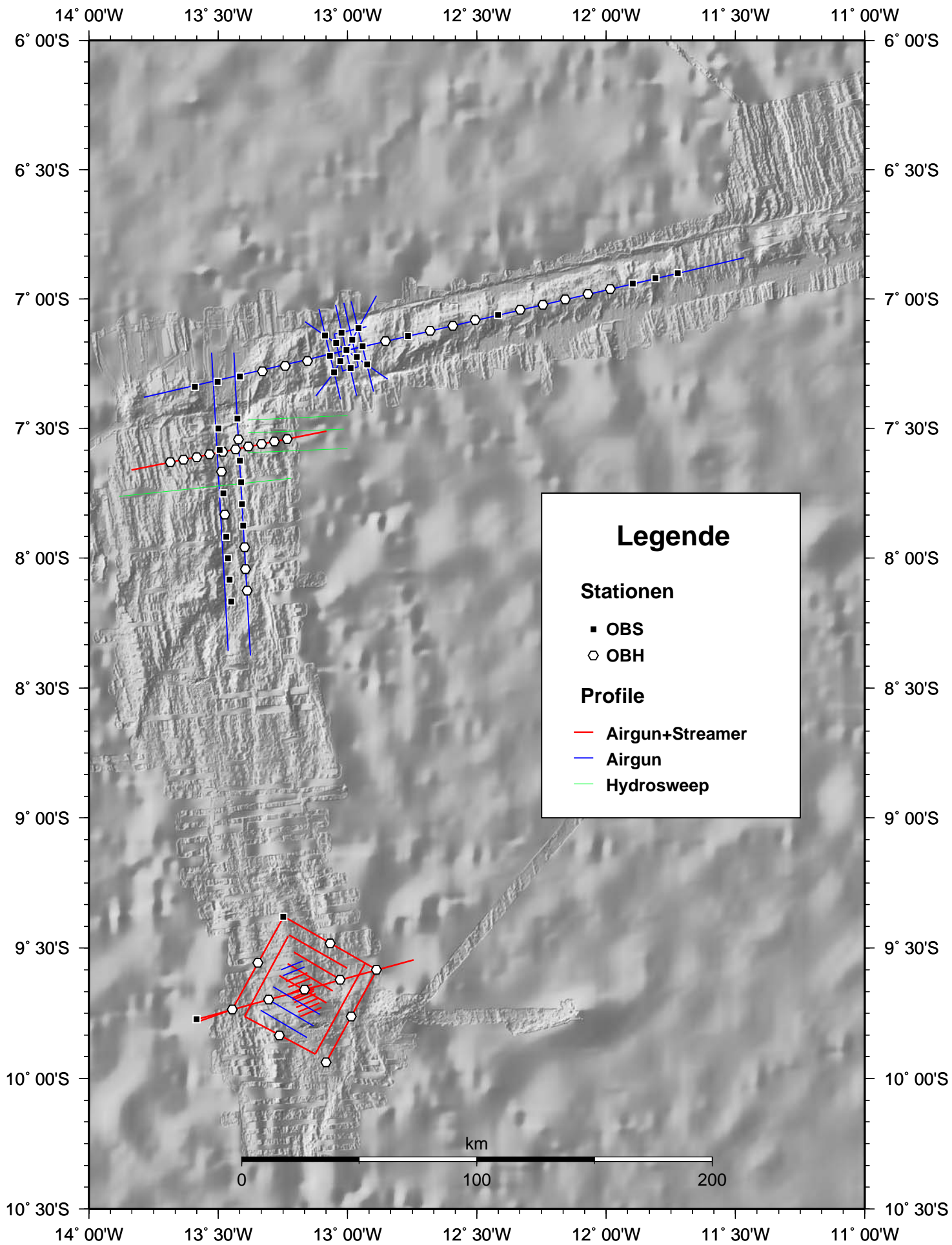
2009

Leibniz-Institut fuer Meereswissenschaften - IFM-GEOMAR

Kiel

Germany

RV METEOR



P09

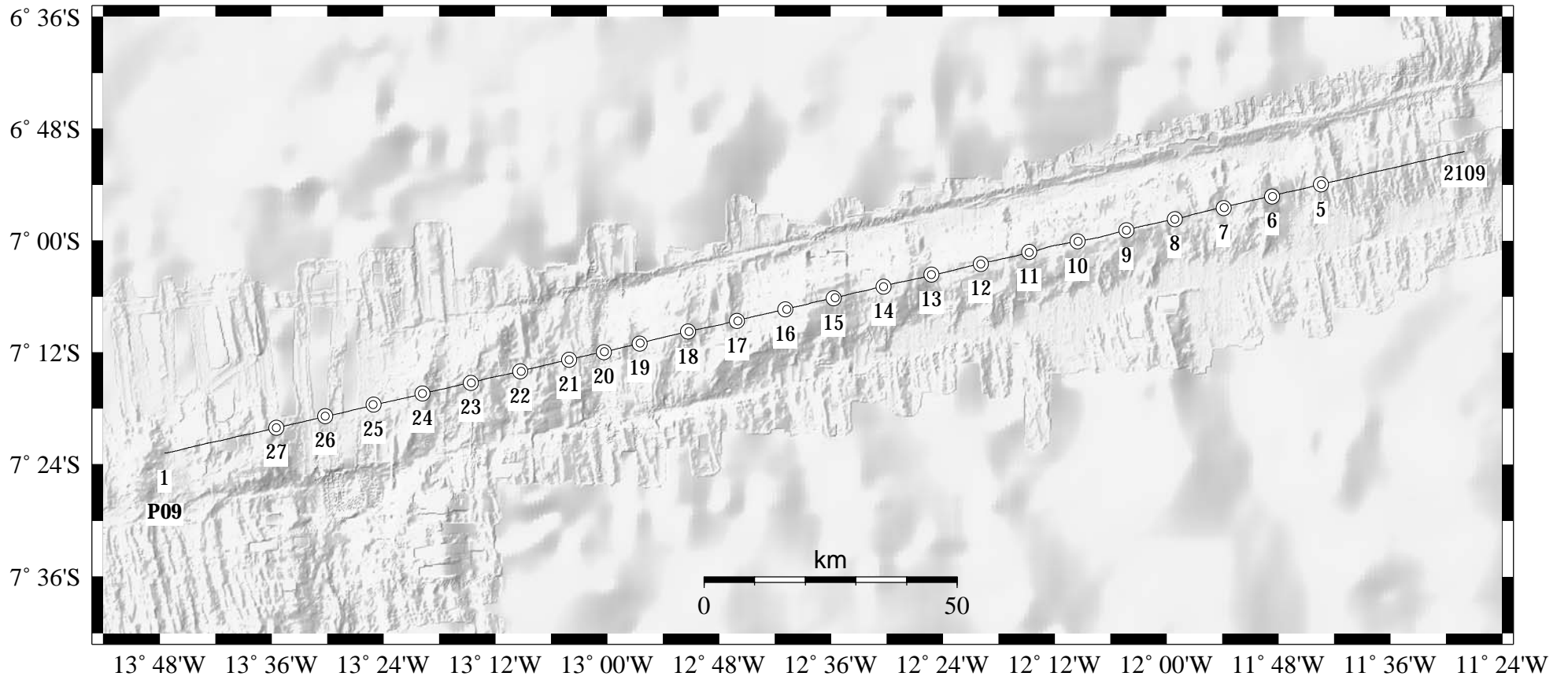


Figure 4.5.1.1: Location map of profile 09.

P10

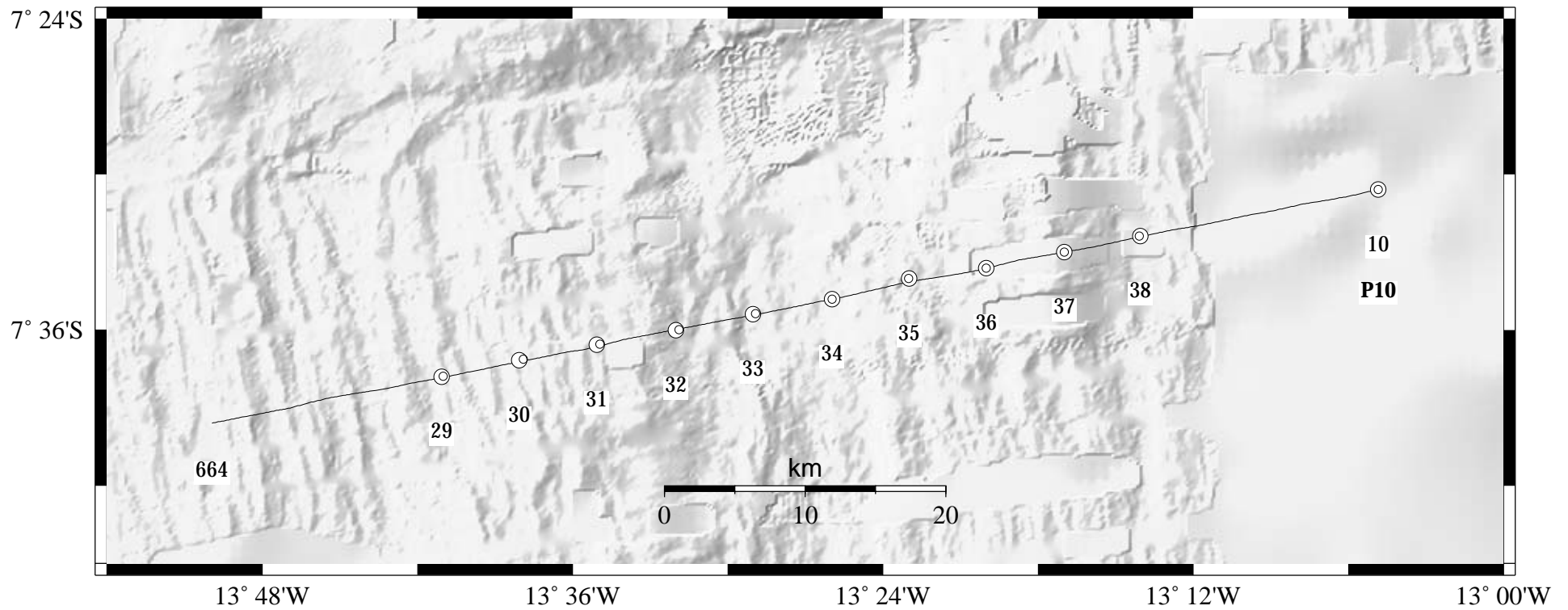


Figure 4.5.2.1: Location map of profile 10.

Grid 01

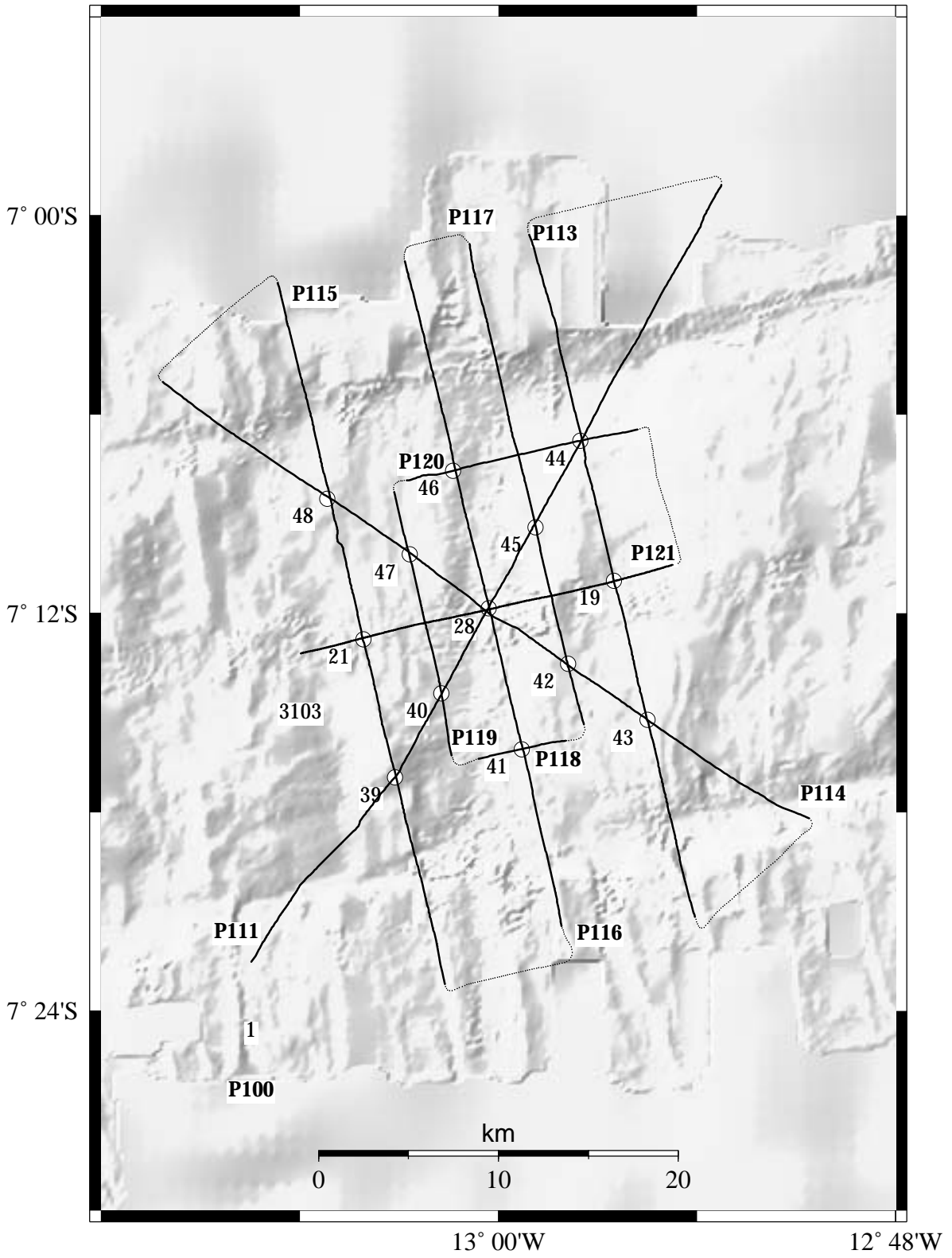


Figure 4.5.3.1: Location map of grid 01 - profiles 111 - 121.

Grid 02

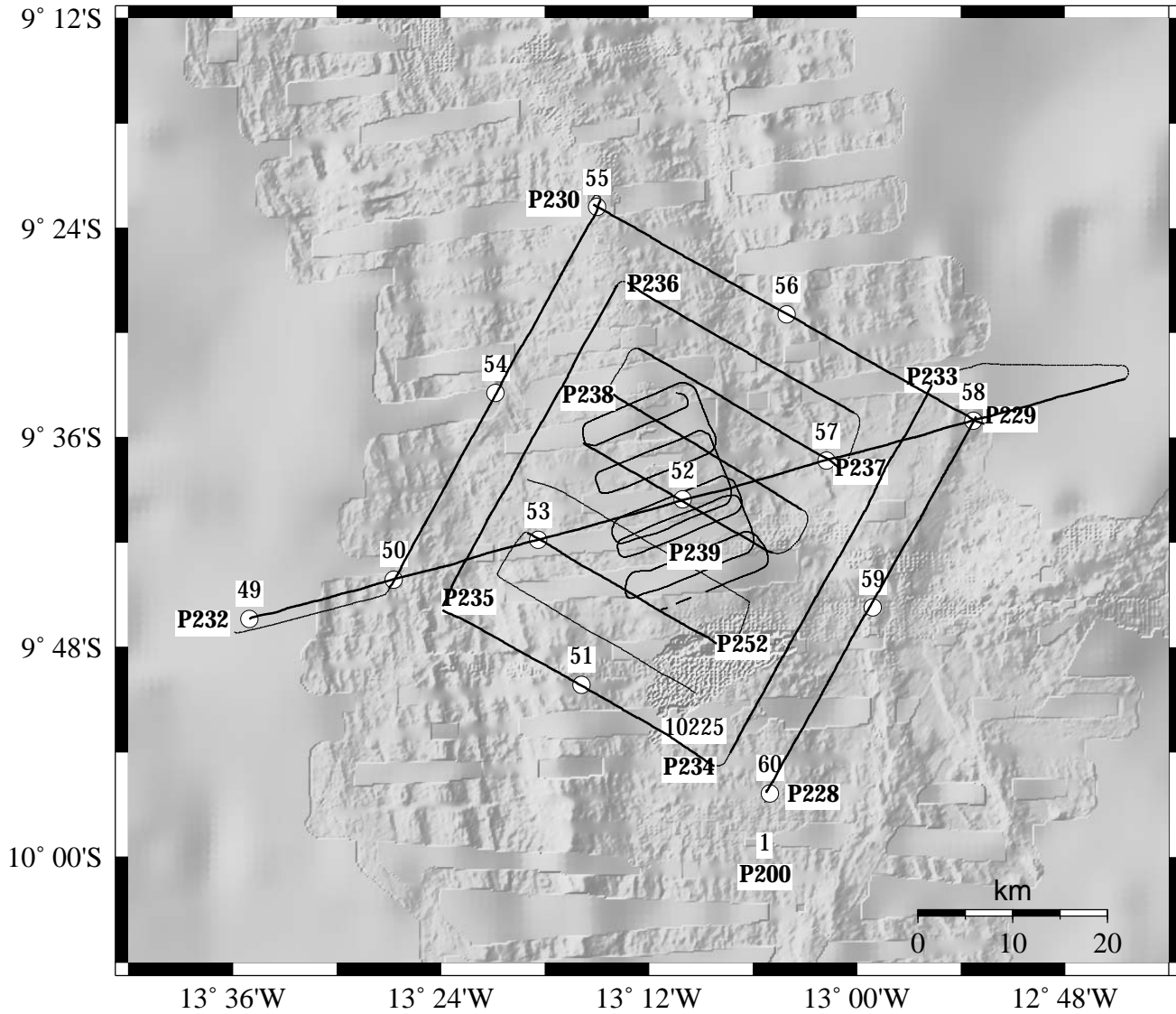


Figure 4.5.4.1: Location map of grid 02 - profiles 228 - 253.

P54 & P55

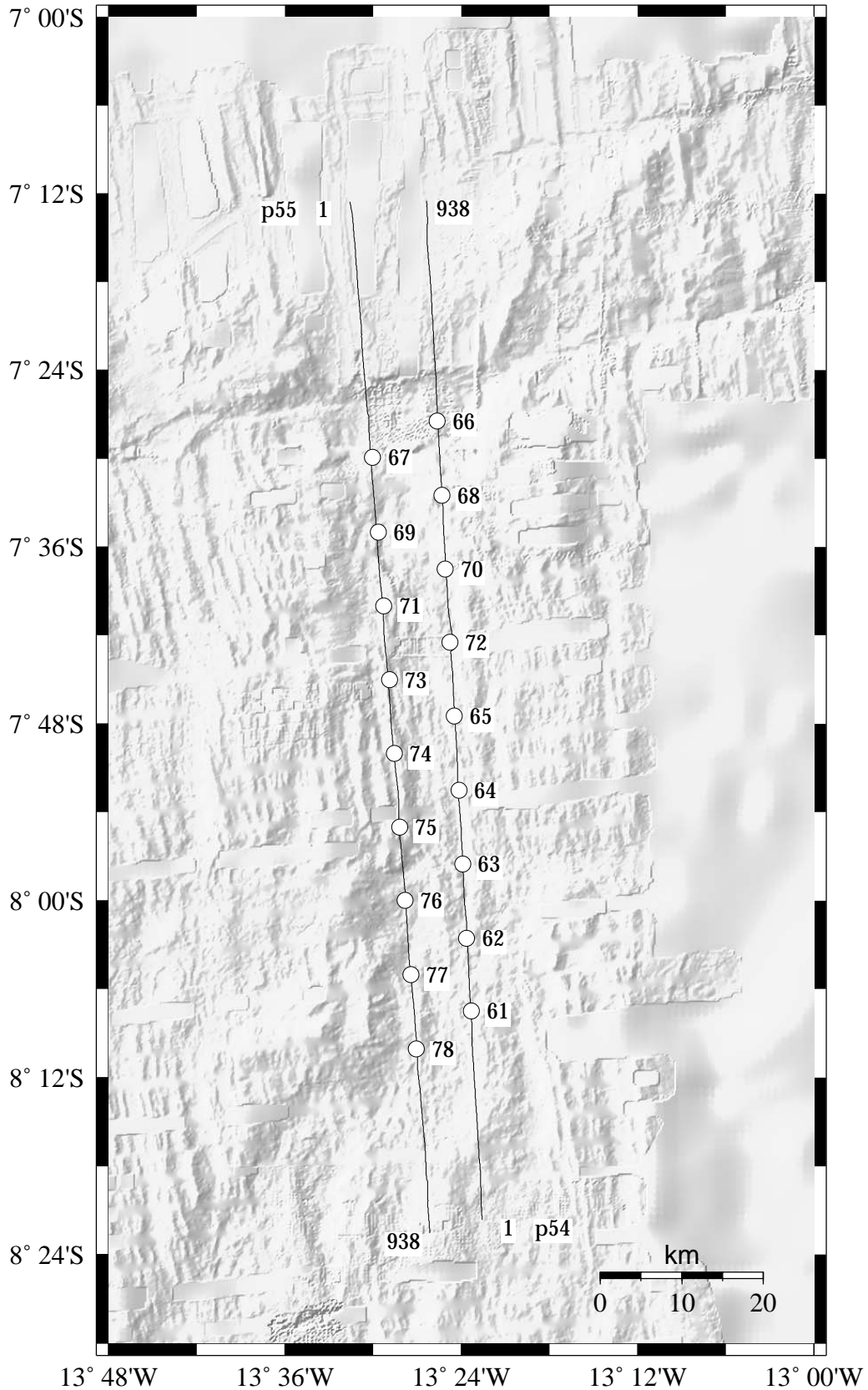


Figure 4.6.2.1: Location map of profile 54 and 55.