

Prof. 55

6.2.83

Kap. Norwegen

INDAS auf K. 13/III

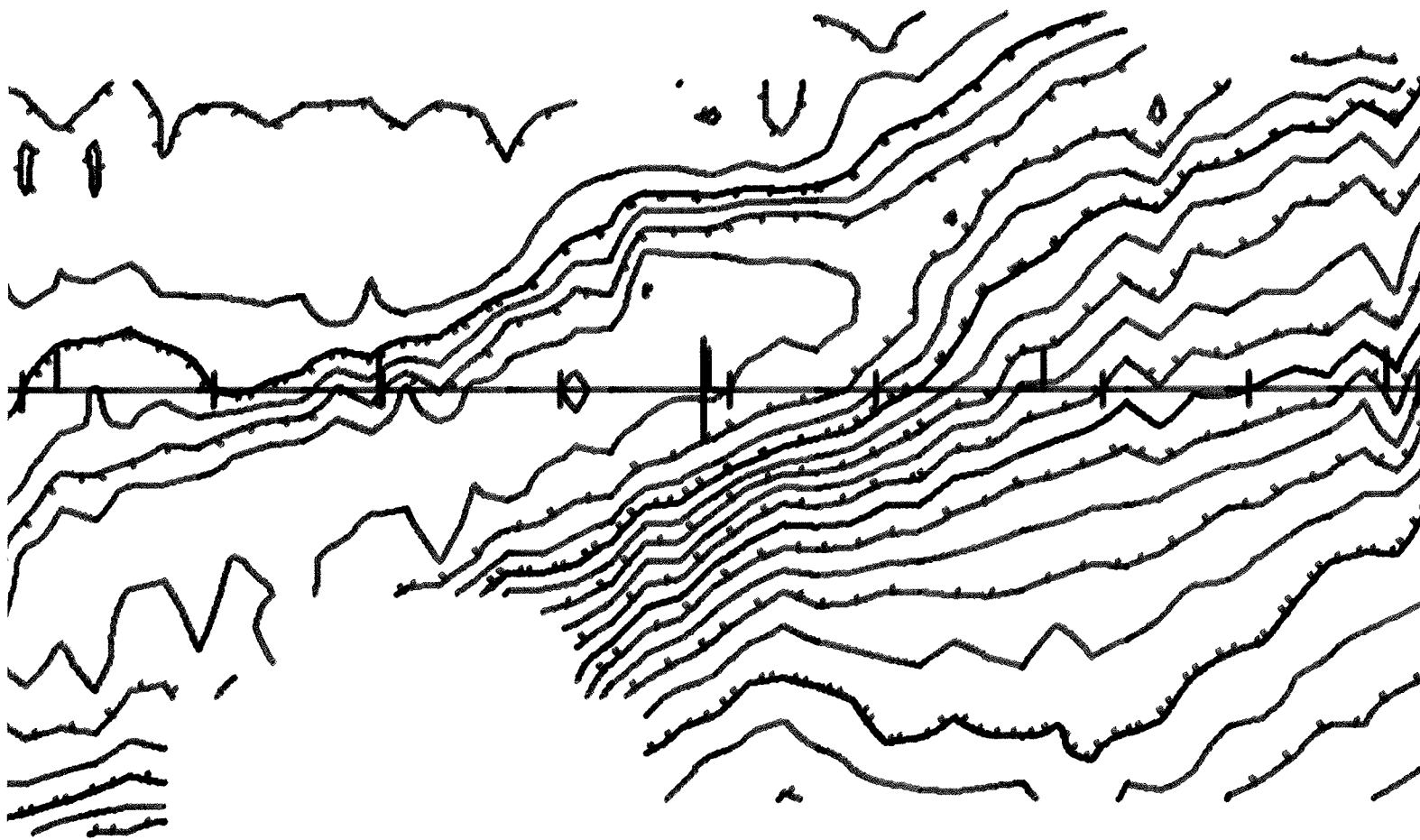
5000

06/02/83

150 11/01



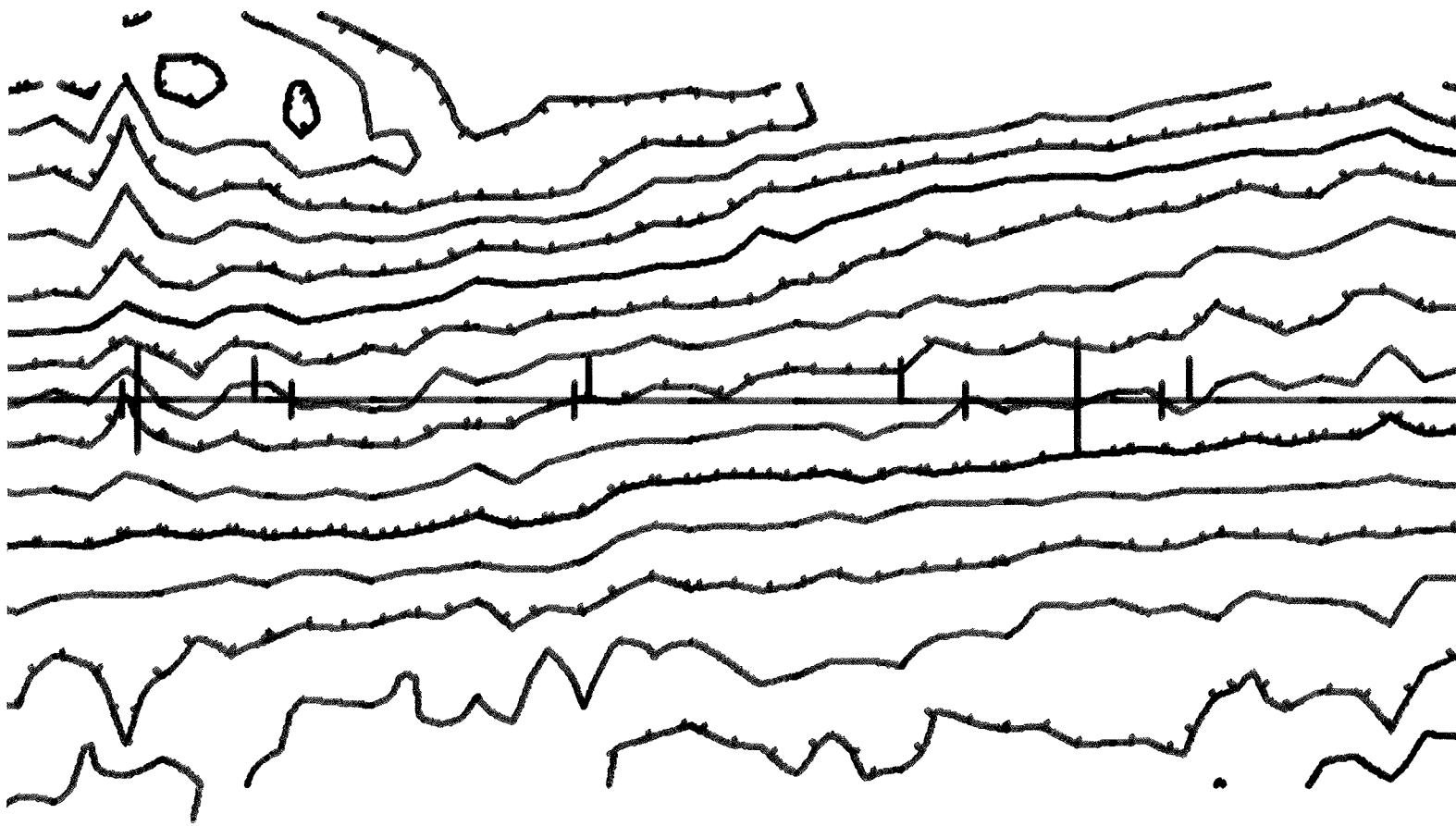
11/25/58
167 20 M



500 2600 2640 2660 2660 2620 2520 2500 24

11/31/19
168° 20 M

11/37/12
168° 20 M



2440 2460

2440


2

2420

2420

11/43/55
167 20 M

1
10



2400

2380

3

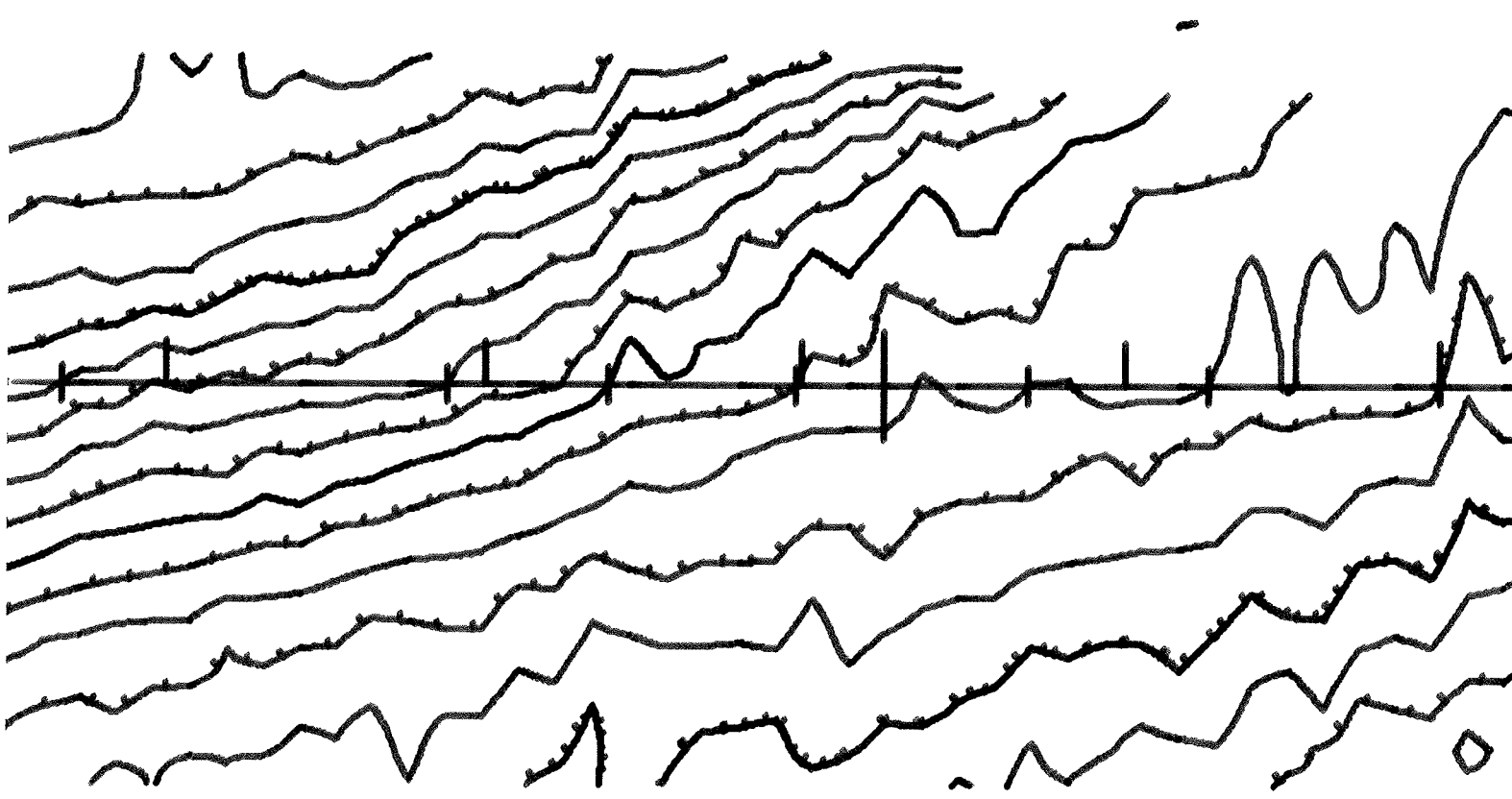
2380

2400

2400

Dr 21
20 M

11/56/30
167 20 M



2380

2340

2300⁴

2280

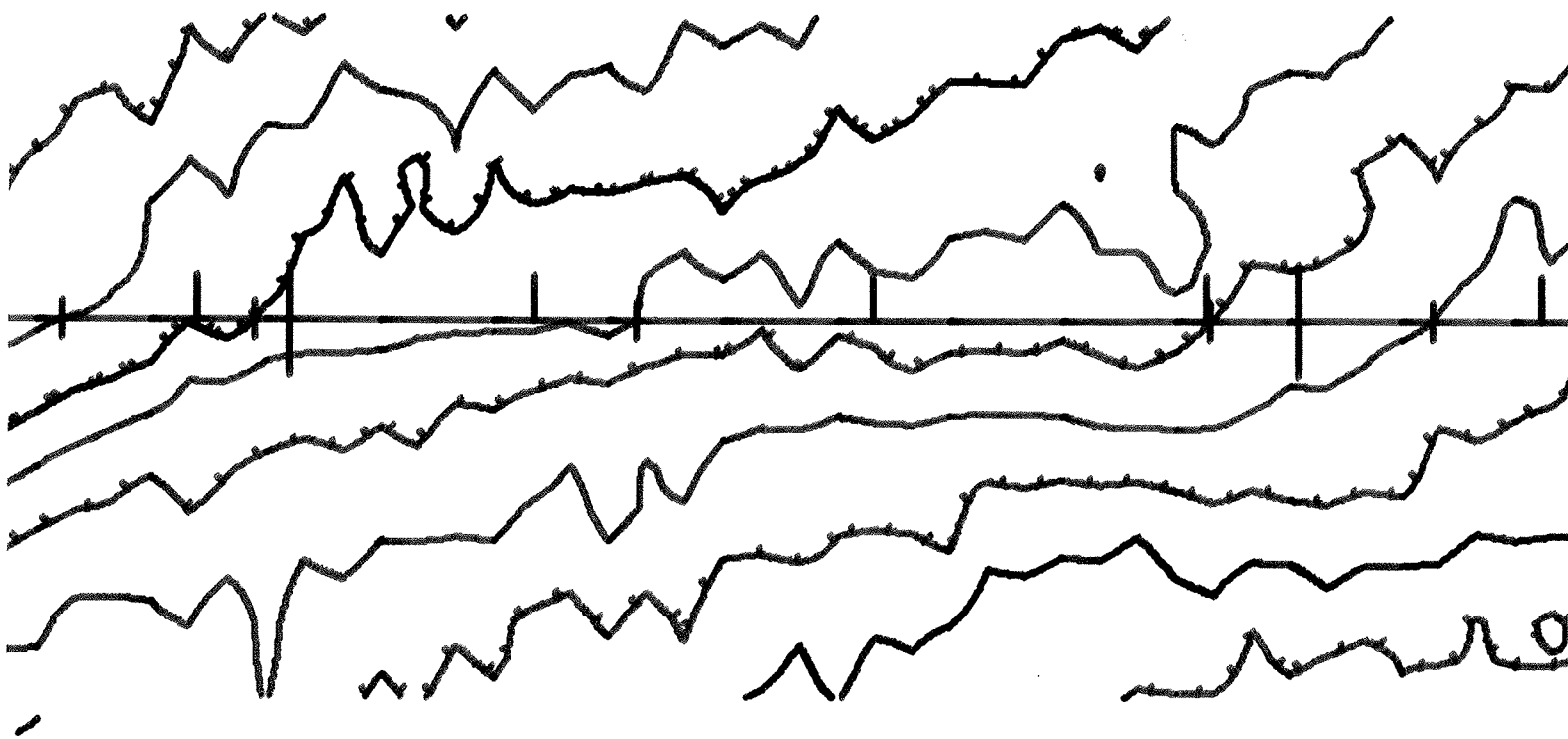
2260

2260

2240


12/02/33
167° 20' M

12/08/33
165° 20' M



2220 2200 ⁵2180 2160 2140 2

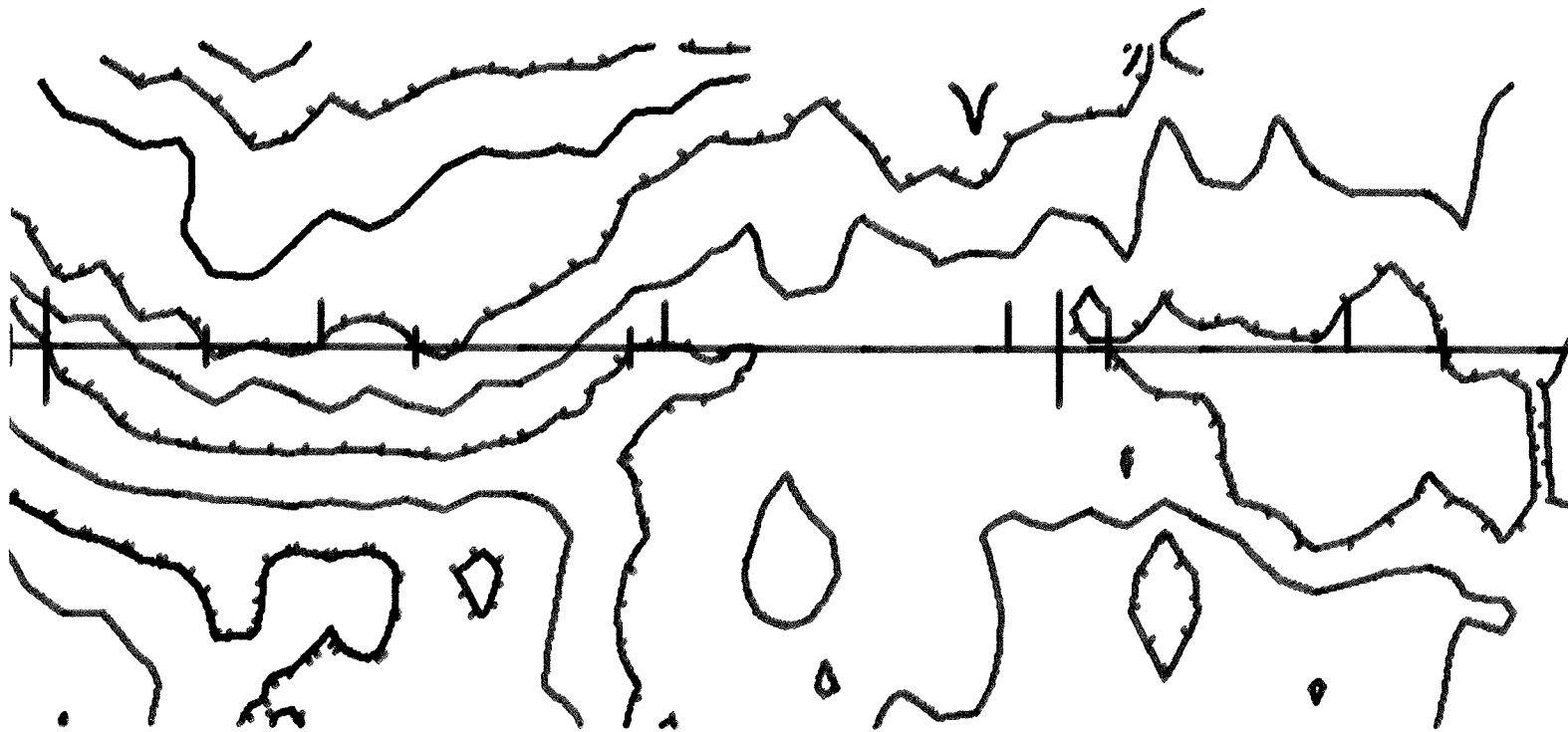
12/14/28
166° 20' M



0 2120 2120 2100⁶ 2080 2040 2040

12/20/23
166° 20' M


12/26/18
166° 20' M



120 2080 2080 2040⁷ 2040 2040

12/32/14
167° 20' M

12/38
166° 2'



2060

2080

2060

2040

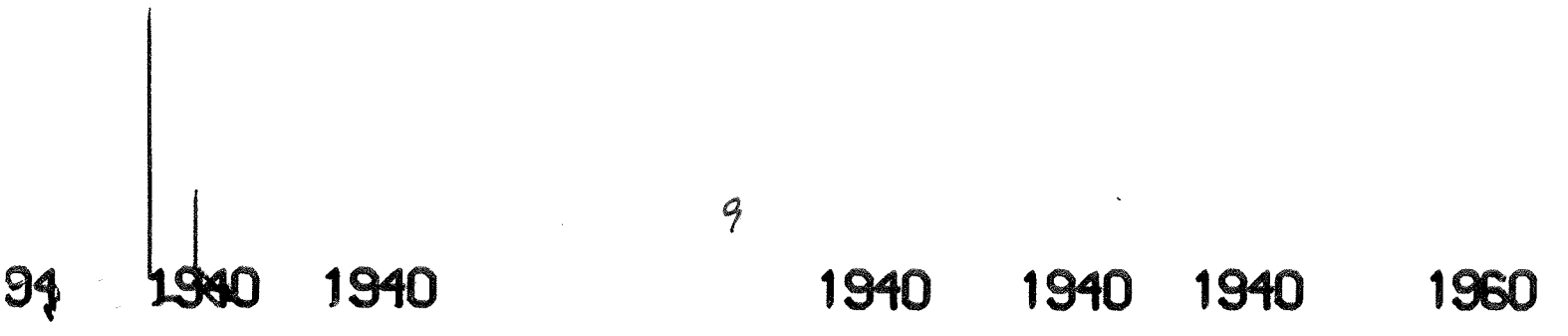

2000

1960

8


3
M

12/44/01
169° 20' M




12/49/53
167 20 M

12/55/49
167 20 M



980 1980 1980 1940 1900 1880 18

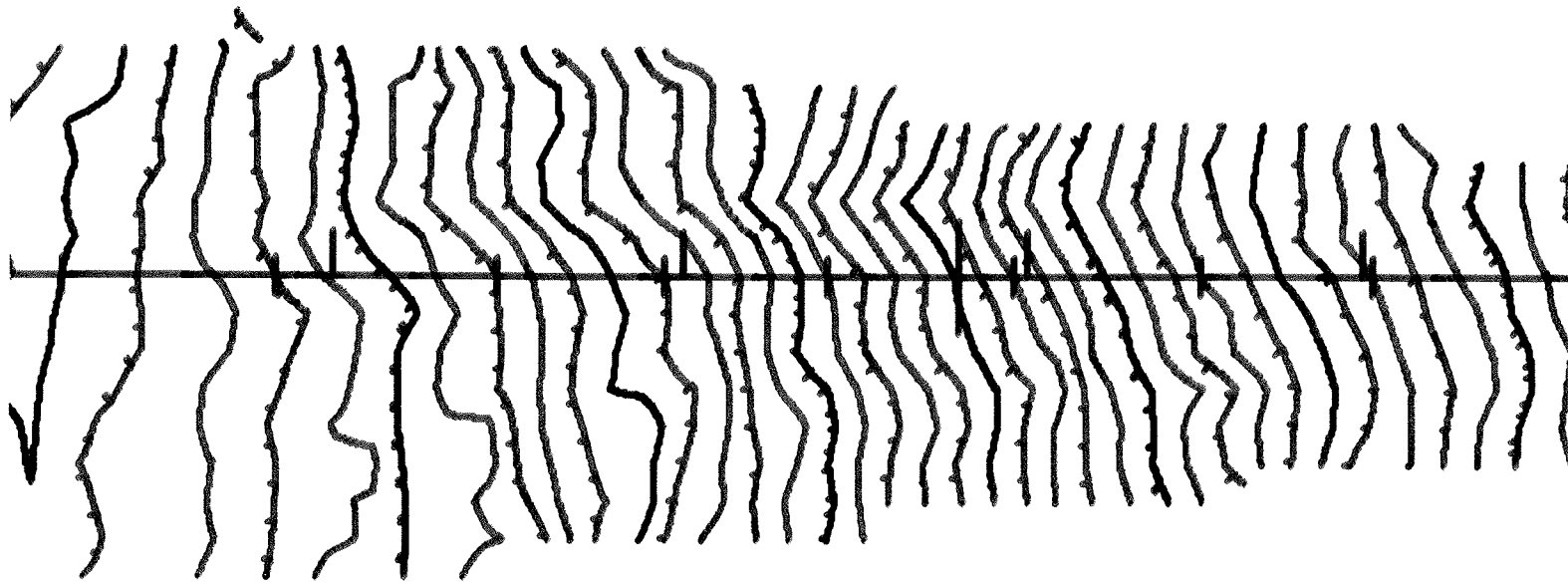
13/01/43
167 20 M



1860 1860 1840 1800 1780 1740

'07/44
3° 20' N

13/13/36
168° 20' M

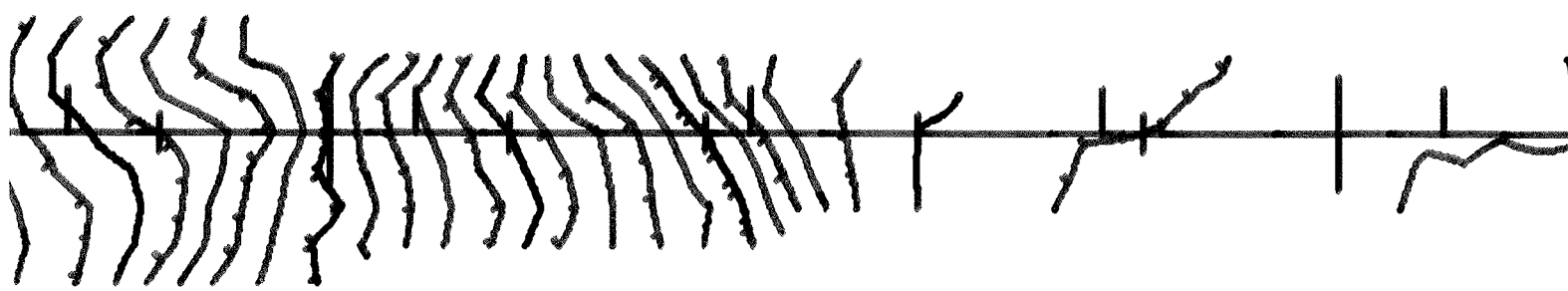


1700 1640 1560 1480 1380 1260 1140 1060 960

12

13/19/31
166° 20' M

13/25/23
166° 20' M



13

880

800

700

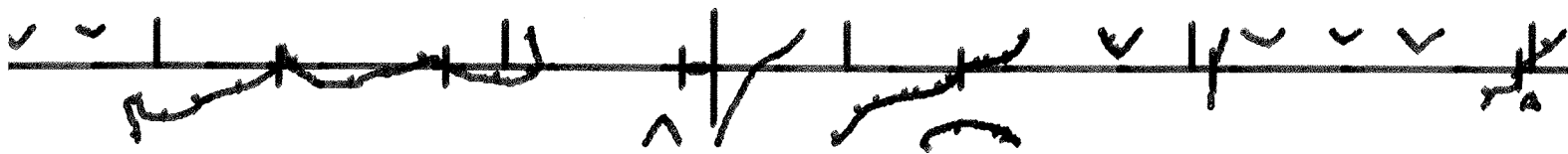
600

500

480

4

13/31/14
166° 20 M



440

440

420

14

400

380

360

13/37/06
167 20 M



340

320

15