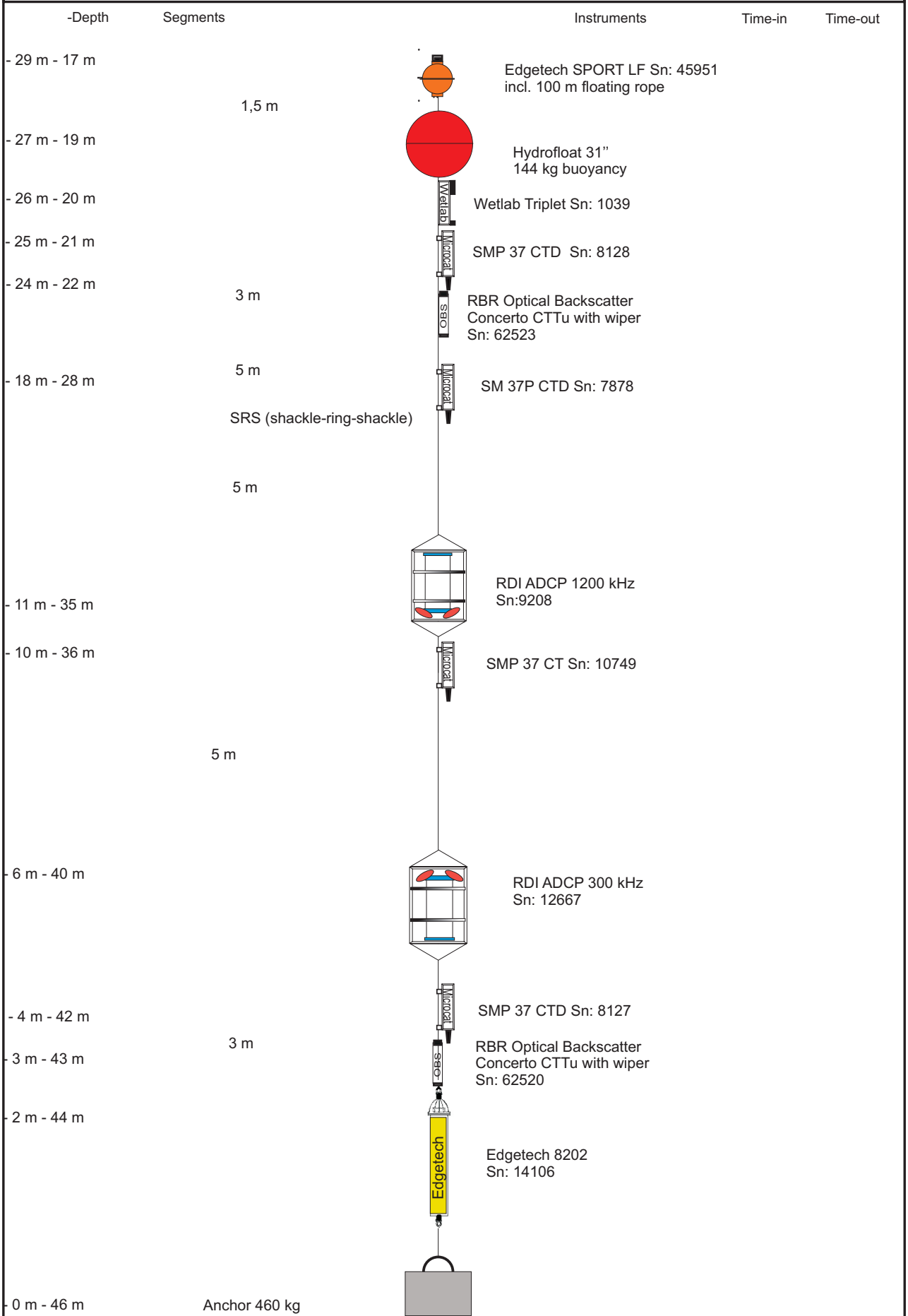


Mooring ID: 1893 T1-14
 Project : Transdrift XXII
 Waterdepth: 46 m
 Mooring length: 29 m (Dyneema Rope)

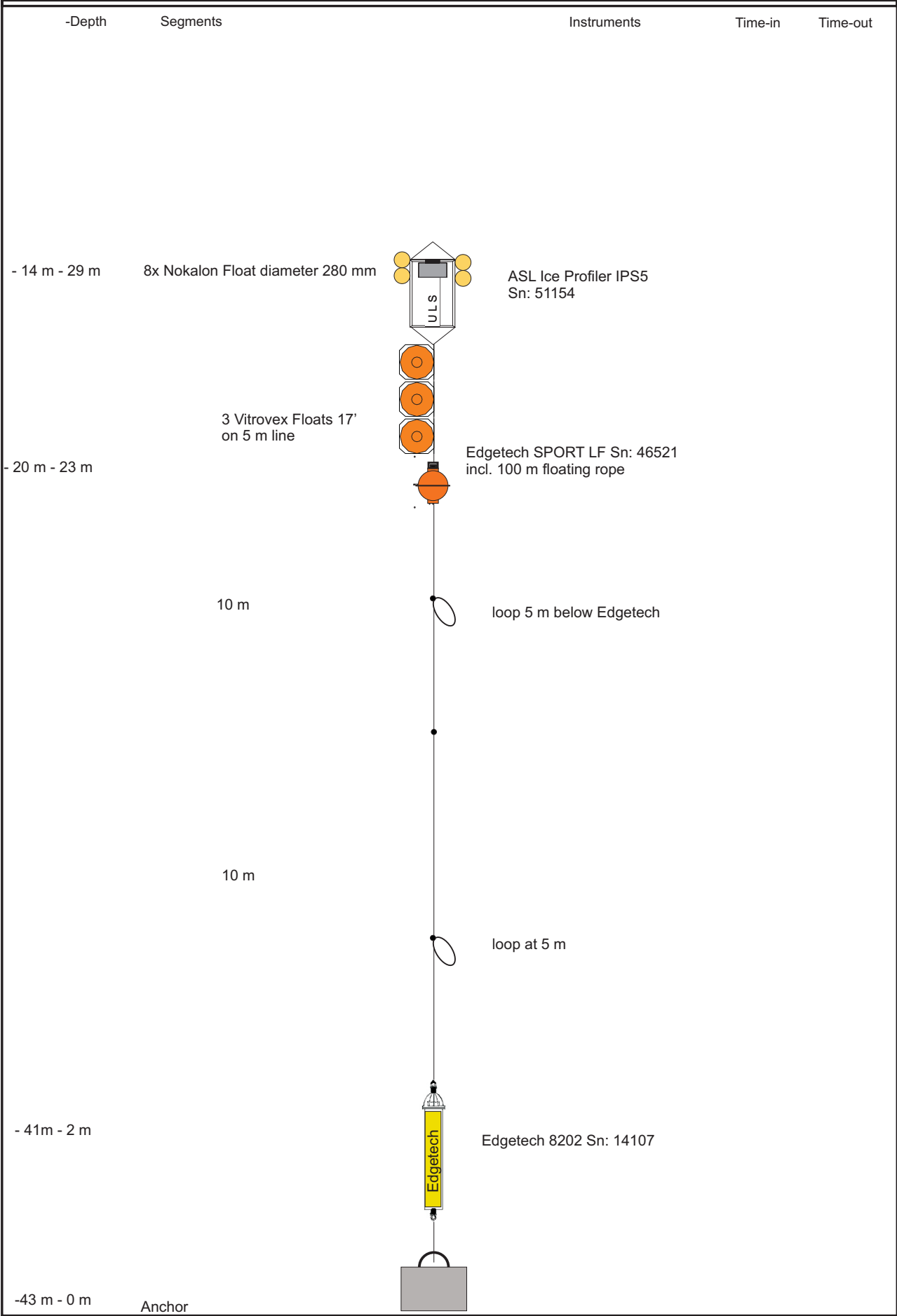
Position: 76°00,960 N; 125°59,652 E
 Deployed: 19.09.2014, 08:19 MT
 Station: VB14 15-6
 Anchor last

28.09.2014



Mooring ID: 1893 T2 -14 Position: 76°00,435 N; 125°00,077 E
 Project : Transdrift XXII Deployed: 24.09.2014; 3:25 MT
 Waterdepth: 43 m Station:VB14 22-2
 Mooring length: 29 m (Dyneema Rope) Anchor last

28.09.2014



Mooring ID: 1893 T3-14

Project : Transdrift XXII

Waterdepth: 44 m

Mooring length: 37 m (Dyneema Rope)

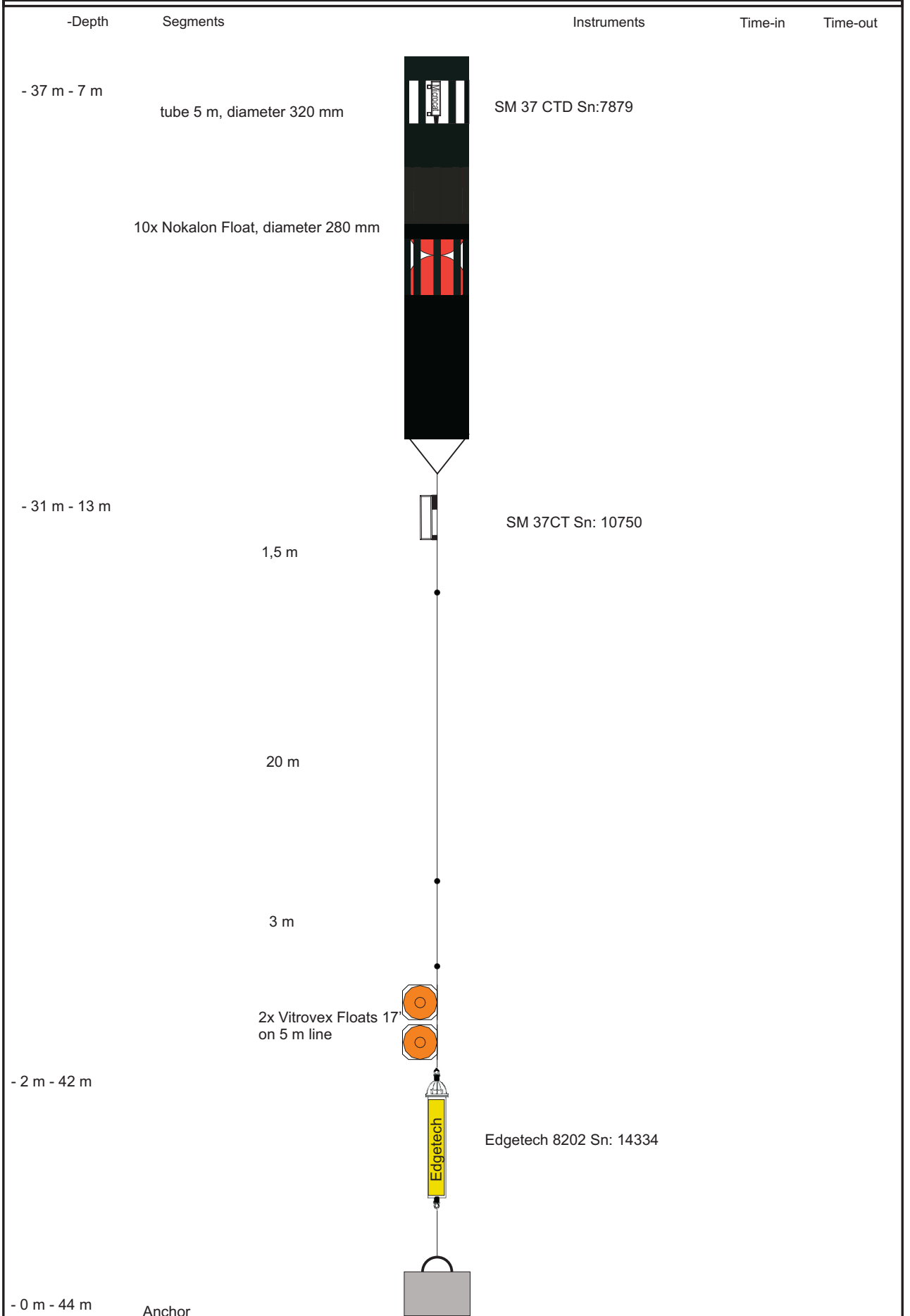
Position: 75°59,311 N; 125°57,340 E

Deployed: 19.09.2014; 02:51 MT

Station: VB14 15-2

Anchor last

28.09.2014



Mooring ID: Wave-14
Project : Transdrift XXII
Waterdepth: 43 m

Position: 75°59,177 N; 125°58,823 E
Deployed: 19.09.2014; 02:27 MT Station: VB14 15-1
Released: 24.09.2014; 02:45 MT Station: Vb14 22-1
Mooring length: 14 m Anchor last

28.09.2014

